

 National Native Title Tribunal





Indigenous Land Use Agreement
Kurungal

LEGEND

-  WAD6217/1998 Kurungal (WC1997/101)
-  Agreement Area

Land Tenure

Freehold is uncoloured

-  Other Lease
-  Pastoral Lease
-  Reserve/Park
-  Unallocated Crown Land

0 5 10
Kilometres
Geocentric Datum of Australia 1994

Prepared by:
Geospatial Services, National Native Title Tribunal
12/11/2015

Data Sources:
Agreement boundary compiled by National Native Title Tribunal based on information or instructions provided by the applicants.
Non-Freehold data and Historical Road sourced from Landgate, WA (August 2015)
Topographic vector data is © Commonwealth of Australia

© Commonwealth of Australia 2015
The Registrar, the National Native Title Tribunal and its staff, members and agents and the Commonwealth (collectively the Commonwealth) accept no liability and give no undertakings guarantees or warranties concerning the accuracy, completeness or fitness for purpose of the information provided.
In return for you receiving this information you agree to release and indemnify the Commonwealth and third party data suppliers in respect of all claims, expenses, losses, damages and costs arising directly or indirectly from your use of the information and the use of the information you obtained by any third party.

